




SW Coast Path North Cornwall Adventure Atlas1:25K A-Z (A-Z Adventure Atlas)

Geographers' A-Z Map Company
ePub | *DOC | audiobook | ebooks | Download PDF



 Download

 Read Online

#4359727 in Books 2012-09-17 Original language: English 9.45 x .12 x 5.28l, .0 #File Name: 184348873641 pages | File size: 65.Mb

before purchasing it in order to gauge whether or not it would be worth my time, and all praised SW Coast Path North Cornwall Adventure Atlas 1:25K A-Z (A-Z Adventure Atlas):

The South West Coast Path is a National Trail along the Somerset, Devon, Cornwall and Dorset coasts. This stunning walk from Minehead, Somerset covers 630 miles to South Haven Point in Poole Harbour, passing through two World Heritage Sites (the Jurassic Coast and the Cornwall and West Devon Mining Landscape), Exmoor National Park, Land's End and many areas of outstanding natural beauty. This A-Z Adventure Atlas of the SW Coast Path North Cornwall features 41 pages of continuous Ordnance Survey mapping covering the SW Coast Path from the Devon/Cornwall border and following the route southwest to Land's End. This atlas includes a route planner providing the distances between places and the amenities available, featuring: Information Centres Visitor Centres Hotels/BBs Youth Hostels Campsites (seasonal opening) Public Houses Shops Restaurants Cafes (seasonal opening) Petrol stations