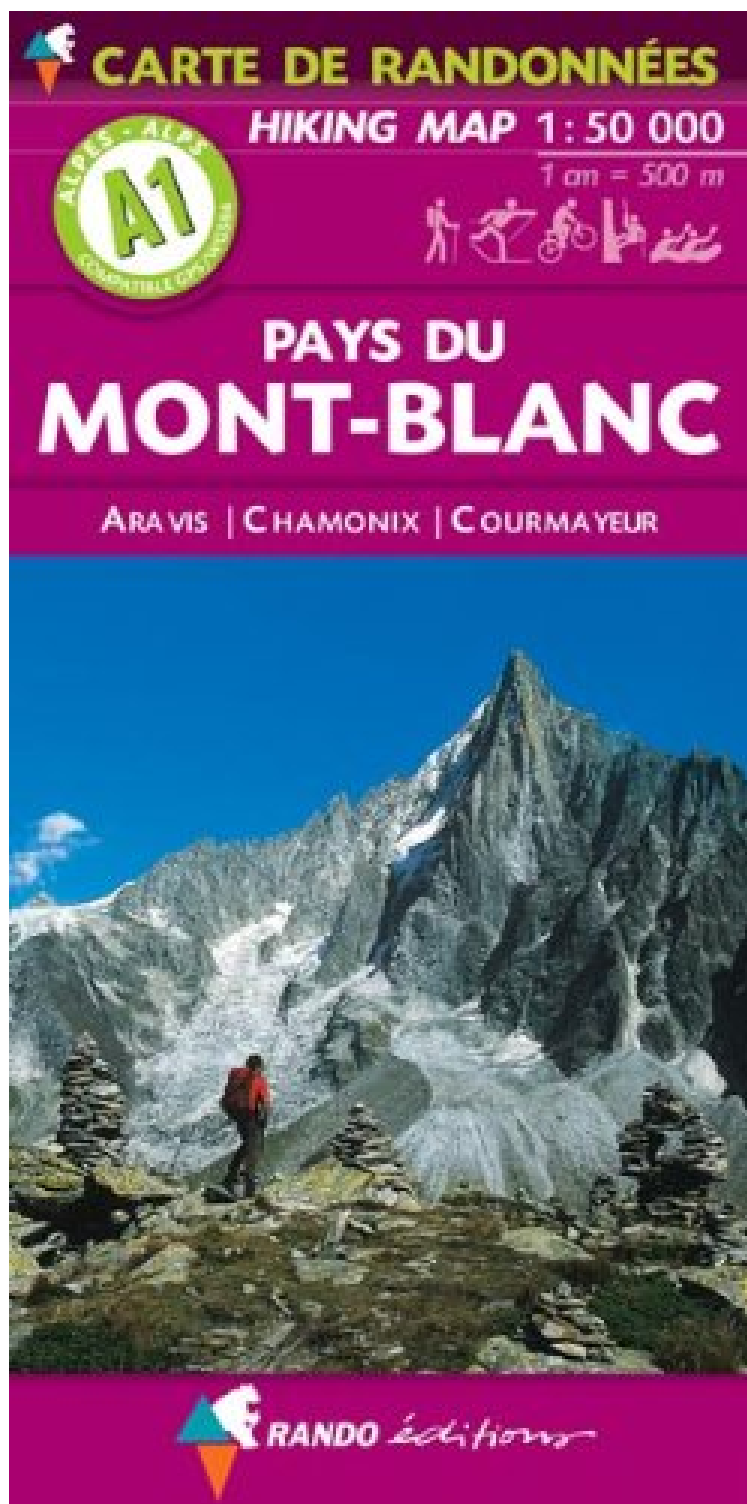



(Download pdf ebook) Pays Du Mont-Blanc 1:50K (Hiking Map) (French Edition)


Pays Du Mont-Blanc 1:50K (Hiking Map) (French Edition)

Rando

ebooks | Download PDF | *ePub | DOC | audiobook



 Download

 Read Online

#899611 in Books 2004-12-01 Format: Import Original language: French 8.78 x .59 x 4.331, .23 Binding: Map 1 pages | File size: 46.Mb

Rando : Pays Du Mont-Blanc 1:50K (Hiking Map) (French Edition) before purchasing it in order to gage whether or not it would be worth my time, and all praised Pays Du Mont-Blanc 1:50K (Hiking Map) (French Edition):

2 of 2 people found the following review helpful. Great for an overview By J. Grant Good single map to give you an

overview of the Tour du Mont Blanc. If you are hiking the TMB, you would want to purchase 1:25,000 version in France. I used this while in the states to help map out our route.0 of 0 people found the following review helpful. would have preferred 1: 25K map but was unable ...By Customerwould have preferred 1:25K map but was unable to find online. This map is paper and literally tore as I was unfolding it. I will try to find the 1:25K map when we get to France.3 of 3 people found the following review helpful. exactly as described, might need different maps for TMB thoughBy Chris P.exactly as described. If hiking the TMB, I recommend getting the 25,000:1 maps and cutting out what you need. Some of the smaller trails and campsites were not listed on this one, but that's just b/c of the scale of map.

A hiking map of the Mont Blanc area to plan your trip, to prepare your itinerary, and to travel independently in this part of the French dpartement of Savoie. This map provides all the information necessary for mountain sports: cross-country skiing centres, ski resorts, horse-back riding, paragliding, nautical sports, climbing, mountain biking, hand-gliding, canoeing, rafting, signposted hiking trail Mont Blanc circuit, Mont Blanc area circuit, signposted route along trail, ice hiking. Touristic information: places of interest, castles, towers, walls, museums, ruins, religious buildings, spas, High-mountain lodge, refuges with keeper, bivouacs, ski-lifts. This map covers the following localities: Ugine, La Clusaz, Bonneville, Sallanches, Sixt-Fer--Cheval et Courmayeur (Val dAoste), as well as Mont Buet, Aiguille Verte, Grandes Jorasses, Pointe-Perce, Tte du Colonney, and Mont Charvin.